Attachments

Sketch No. 1 – Environmental Resource Area Impacts
Sketch No. 2 – Existing Conditions Watershed Maps
Sketch No. 3 – Proposed Conditions Watershed Maps

NATICK
COCHITUATE RAIL TRAIL

STATE	FED. AID PROJ. NO.	SHEET NO.	TOTAL SHEETS
MA	-	1	4
PROJECT FILE NO.	607732		

ENVIRONMENTAL RESOURCE AREA IMPACT MAP - 1

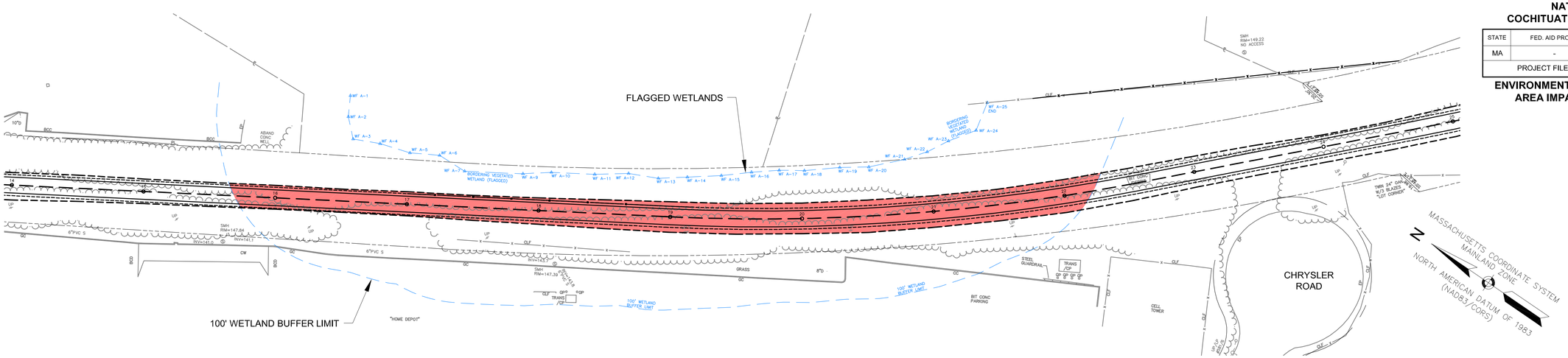

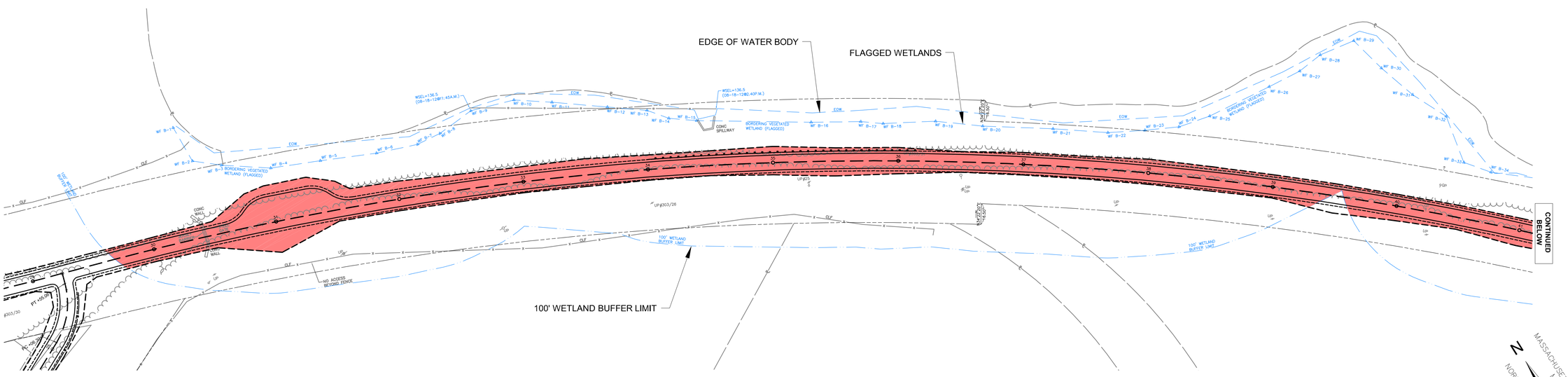

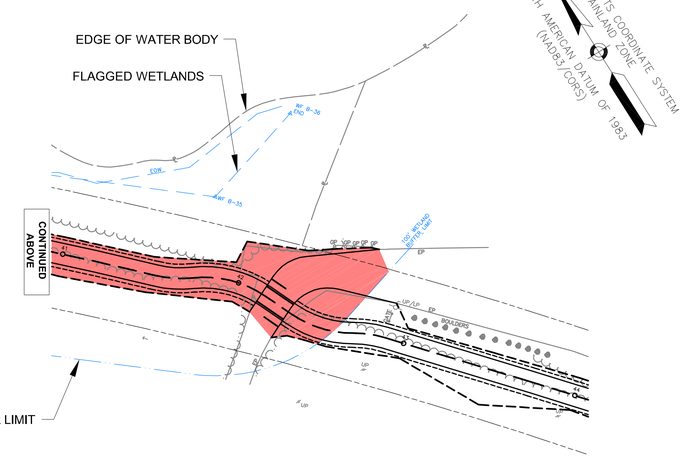

LEGEND

- 100' BUFFER WETLAND DISTURBANCE = 133,466 S.F.
- BORDERING LAND SUBJECT TO FLOODING = 3,407 S.F.
- BANK = 287 L.F.

0 40 100 200

SCALE: 1" = 40'

4576 RESOURCE AREA IMPACT MAPS 1-4.DWG Plotted on 22-May-2014 11:48 AM

NATICK
COCHITUATE RAIL TRAIL

STATE	FED. AID PROJ. NO.	SHEET NO.	TOTAL SHEETS
MA	-	2	4
PROJECT FILE NO.	607732		

ENVIRONMENTAL RESOURCE AREA IMPACT MAP - 2

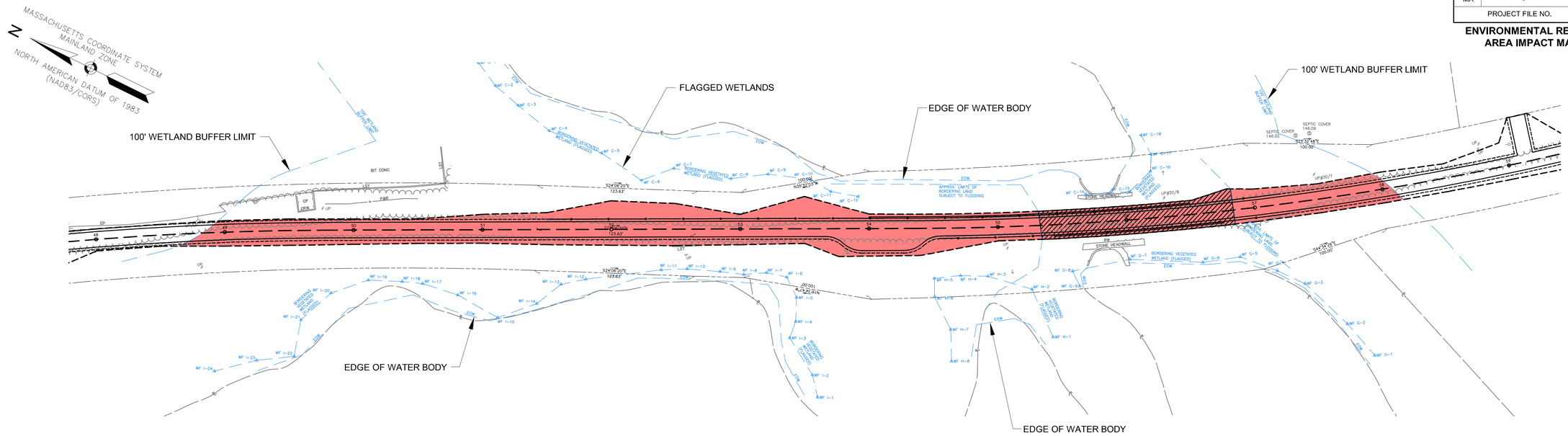

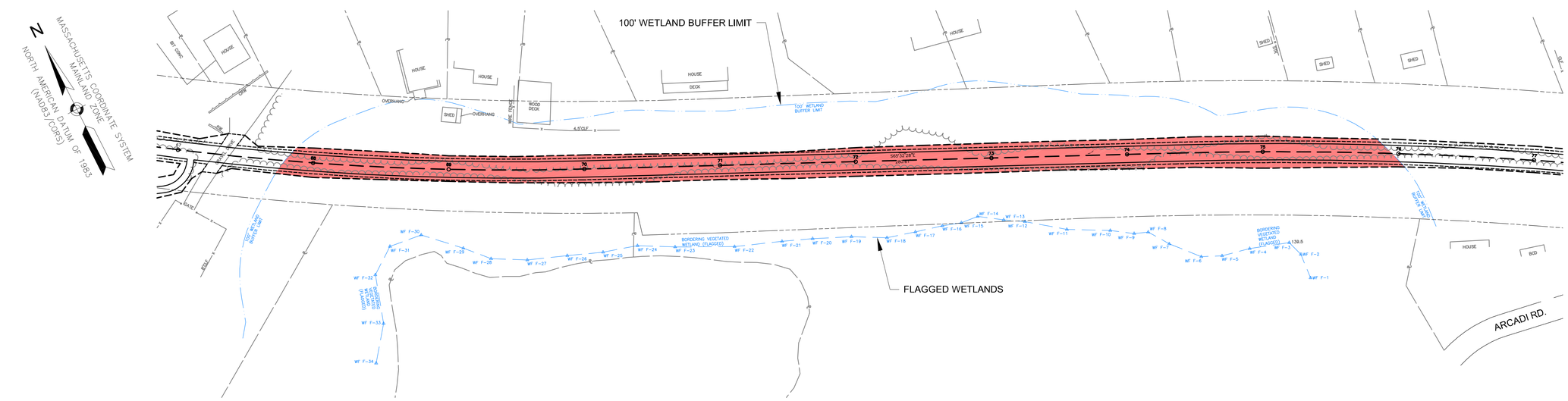

LEGEND

- 100' BUFFER WETLAND DISTURBANCE = 133,466 S.F.
- BORDERING LAND SUBJECT TO FLOODING = 3,407 S.F.
- BANK = 287 L.F.

0 40 100 200

SCALE: 1" = 40'

Plotted on 22-May-2014 11:48 AM

4576 RESOURCE AREA IMPACT MAPS 1-4.DWG

NATICK
COCHITUATE RAIL TRAIL

STATE	FED. AID PROJ. NO.	SHEET NO.	TOTAL SHEETS
MA	-	3	4
PROJECT FILE NO.	607732		

ENVIRONMENTAL RESOURCE AREA IMPACT MAP - 3

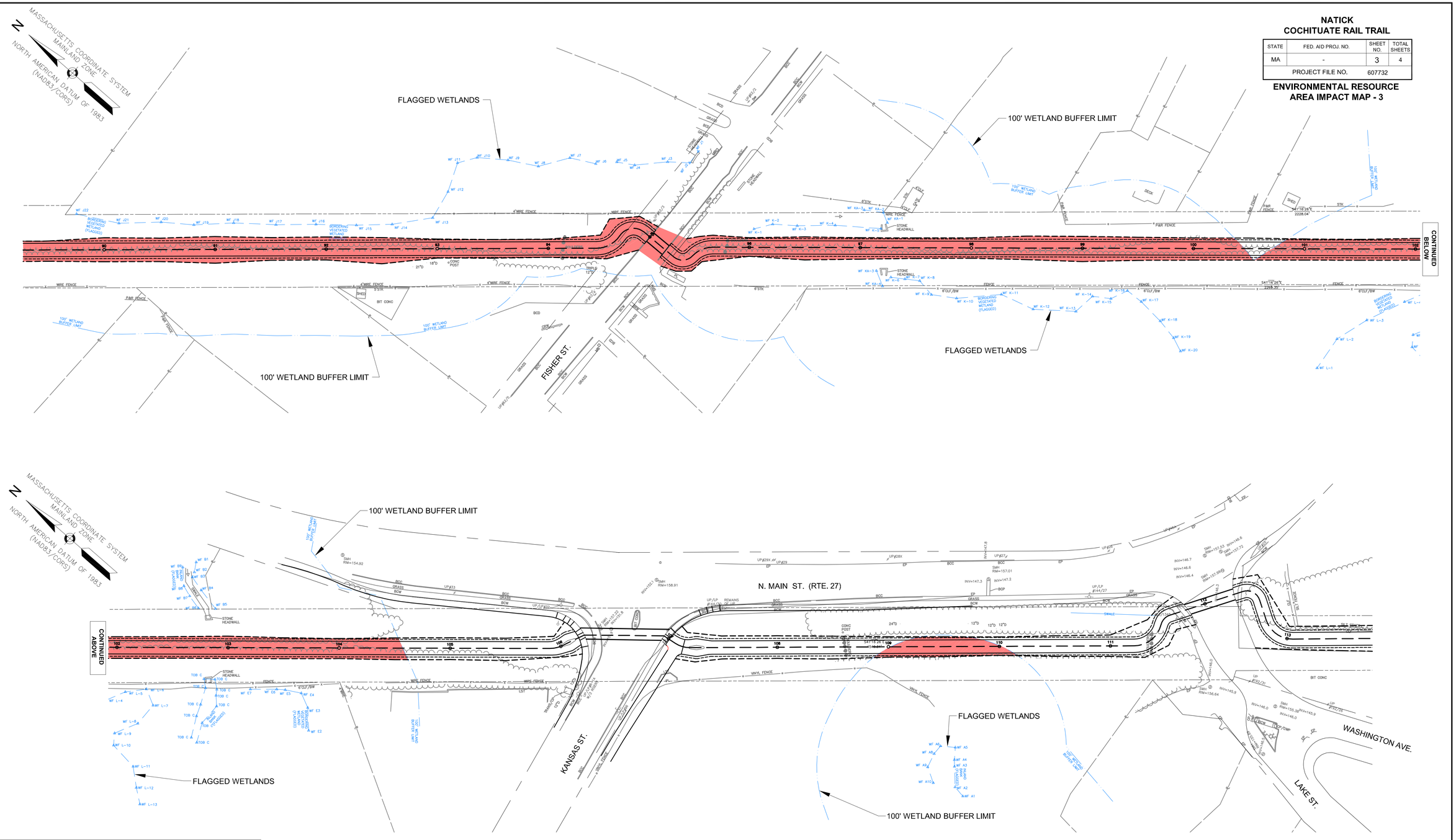

LEGEND

- 100' BUFFER WETLAND DISTURBANCE = 133,466 S.F.
- BORDERING LAND SUBJECT TO FLOODING = 3,407 S.F.
- BANK = 287 L.F.

0 40 100 200

SCALE: 1" = 40'

4576 RESOURCE AREA IMPACT MAPS 1-4.DWG Plotted on 22-May-2014 11:49 AM

NATICK
COCHITUATE RAIL TRAIL

STATE	FED. AID PROJ. NO.	SHEET NO.	TOTAL SHEETS
MA	-	4	4
PROJECT FILE NO.	607732		

ENVIRONMENTAL RESOURCE AREA IMPACT MAP - 4

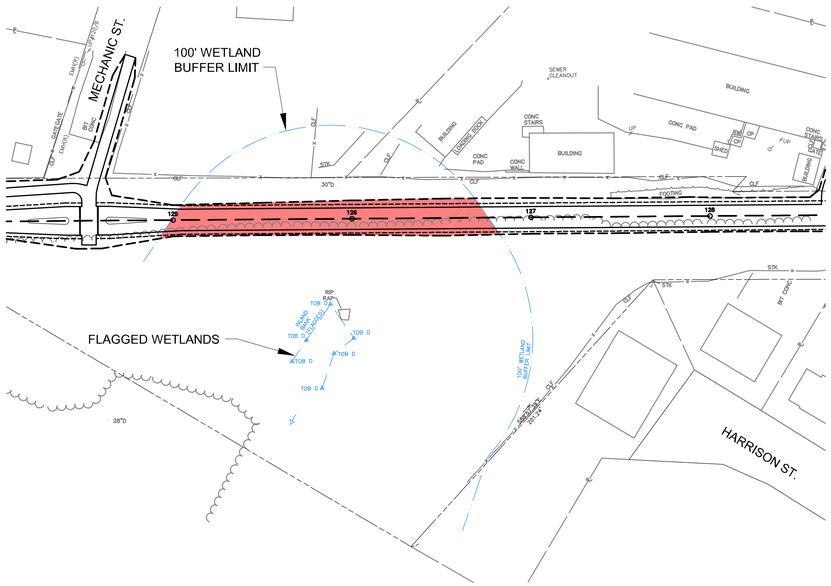

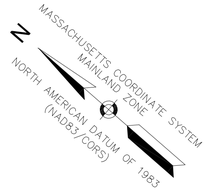

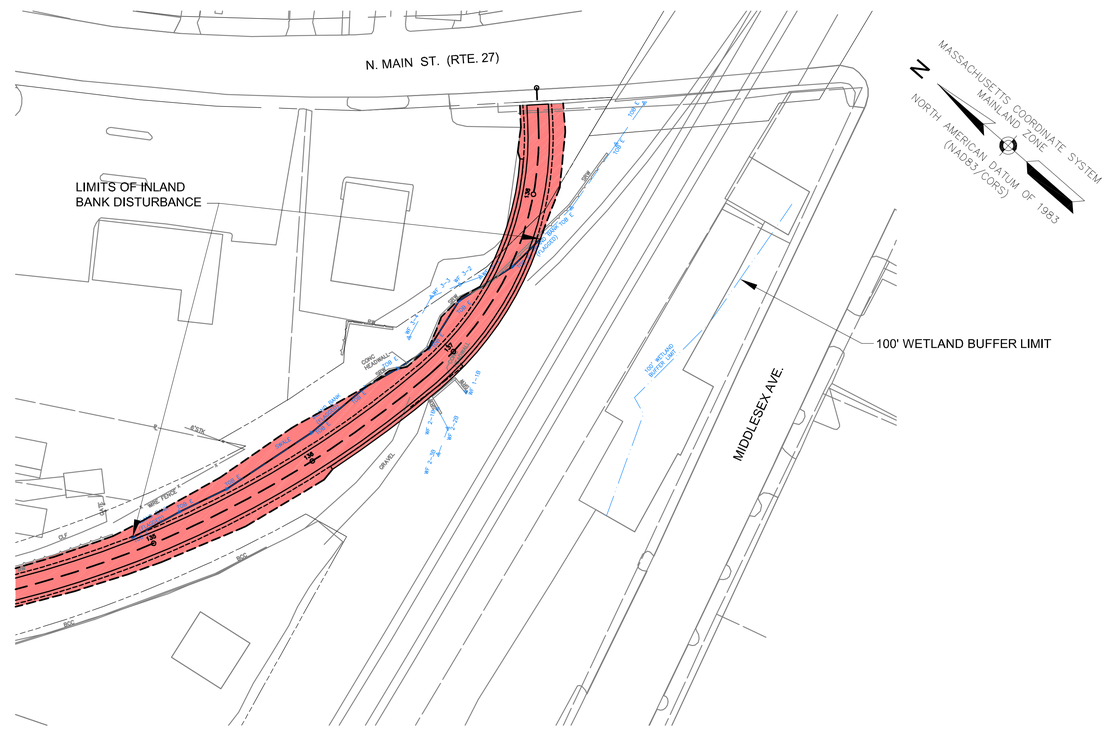

LEGEND

- 100' BUFFER WETLAND DISTURBANCE = 133,466 S.F.
- BORDERING LAND SUBJECT TO FLOODING = 3,407 S.F.
- BANK = 287 L.F.

0 40 100 200

SCALE: 1" = 40'

4576 RESOURCE AREA IMPACT MAPS 1-4.DWG Plotted on 22-May-2014 11:49 AM

NATICK
COCHITUATE RAIL TRAIL

STATE	FED. AID PROJ. NO.	SHEET NO.	TOTAL SHEETS
MA	-	1	4
PROJECT FILE NO.	607732		

EXISTING WATERSHED MAP - 1

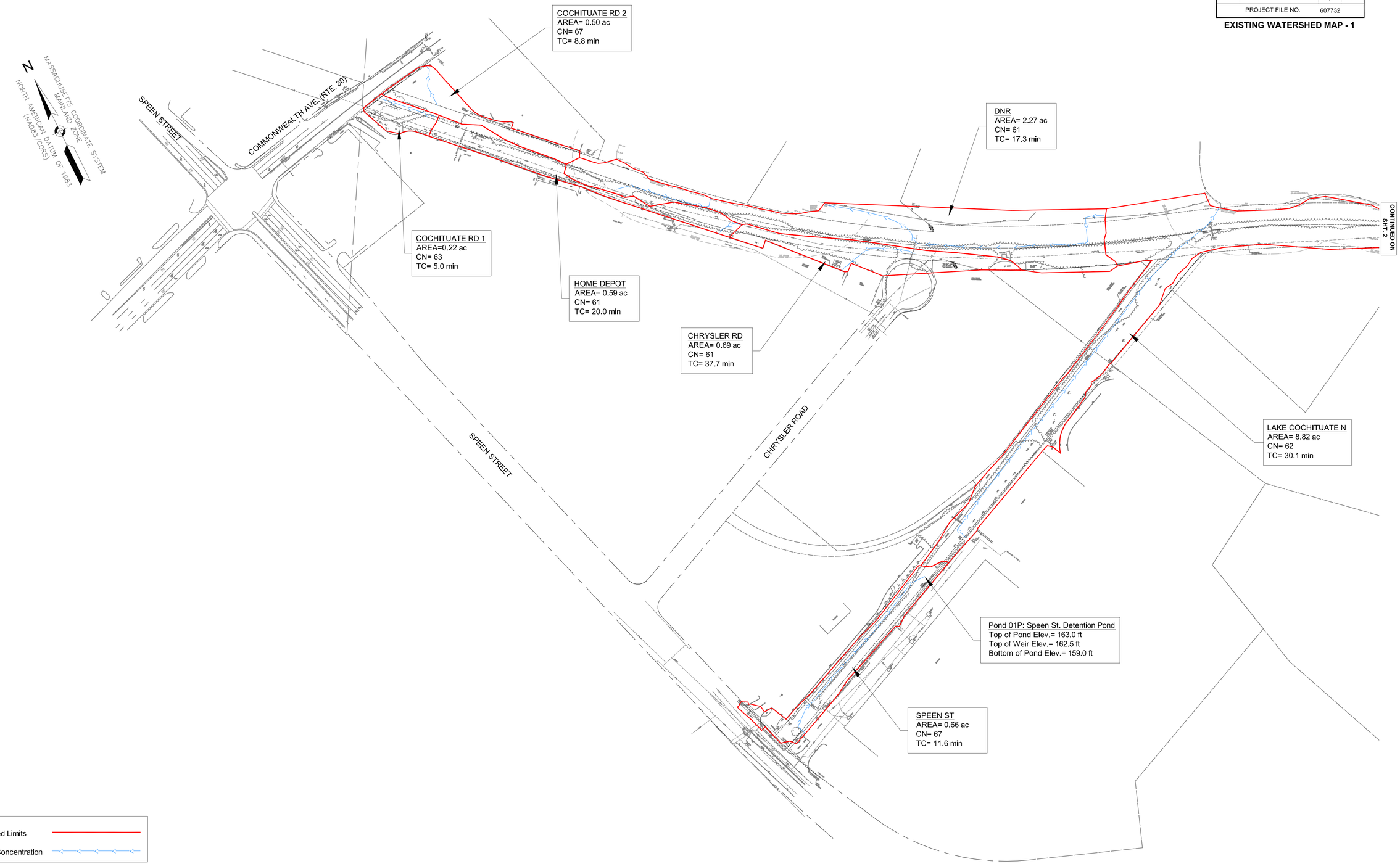

LEGEND
Watershed Limits
Time of Concentration

0 100 250 500
SCALE: 1" = 500'

4576 EX WS MAPS 1-4.DWG Plotted on 22-May-2014 11:42 AM

NATICK
COCHITUATE RAIL TRAIL

STATE	FED. AID PROJ. NO.	SHEET NO.	TOTAL SHEETS
MA	-	2	4
PROJECT FILE NO.		607732	

EXISTING WATERSHED MAP - 2

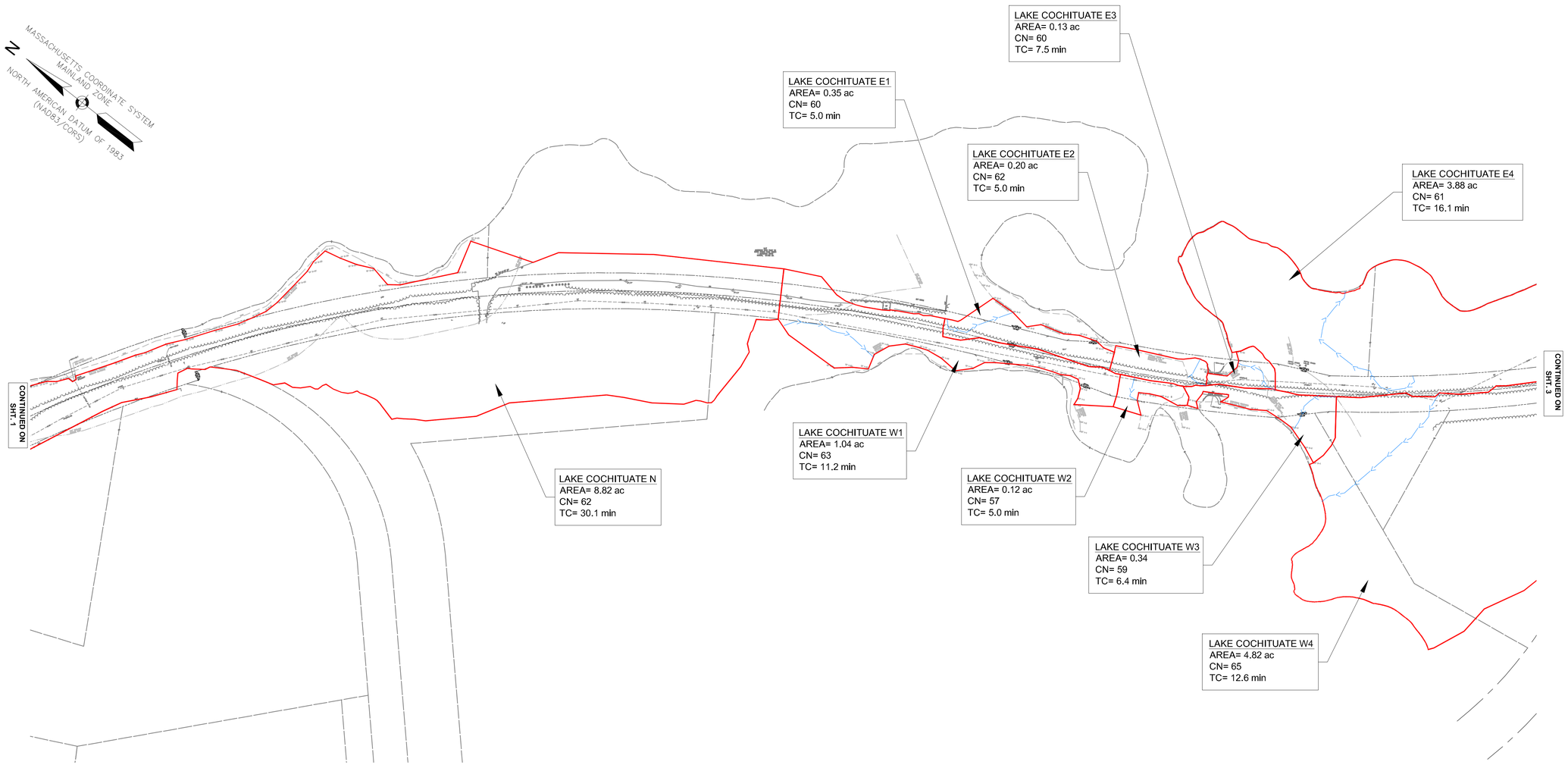

LEGEND
Watershed Limits
Time of Concentration

0 100 250 500
SCALE: 1" = 500'

4576 EX WS MAPS 1-4.DWG Plotted on 22-May-2014 11:42 AM

NATICK
COCHITUATE RAIL TRAIL

STATE	FED. AID PROJ. NO.	SHEET NO.	TOTAL SHEETS
MA	-	3	4
PROJECT FILE NO.	607732		

EXISTING WATERSHED MAP - 3

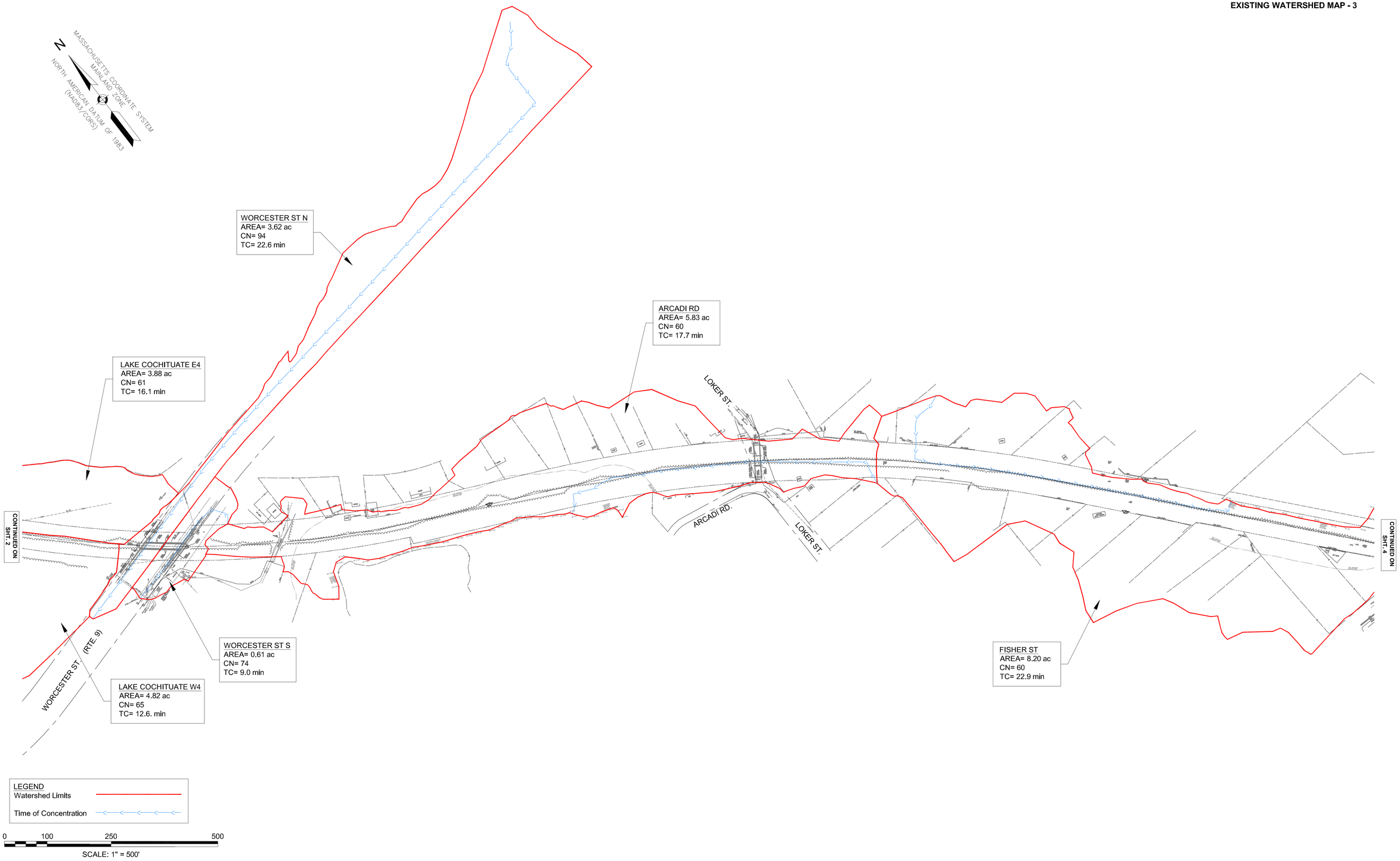

4576 EX WS MAPS 1-4.DWG Plotted on 22-May-2014 11:42 AM

NATICK
COCHITUATE RAIL TRAIL

STATE	FED. AID PROJ. NO.	SHEET NO.	TOTAL SHEETS
MA	-	4	4
PROJECT FILE NO.	607732		

EXISTING WATERSHED MAP - 4

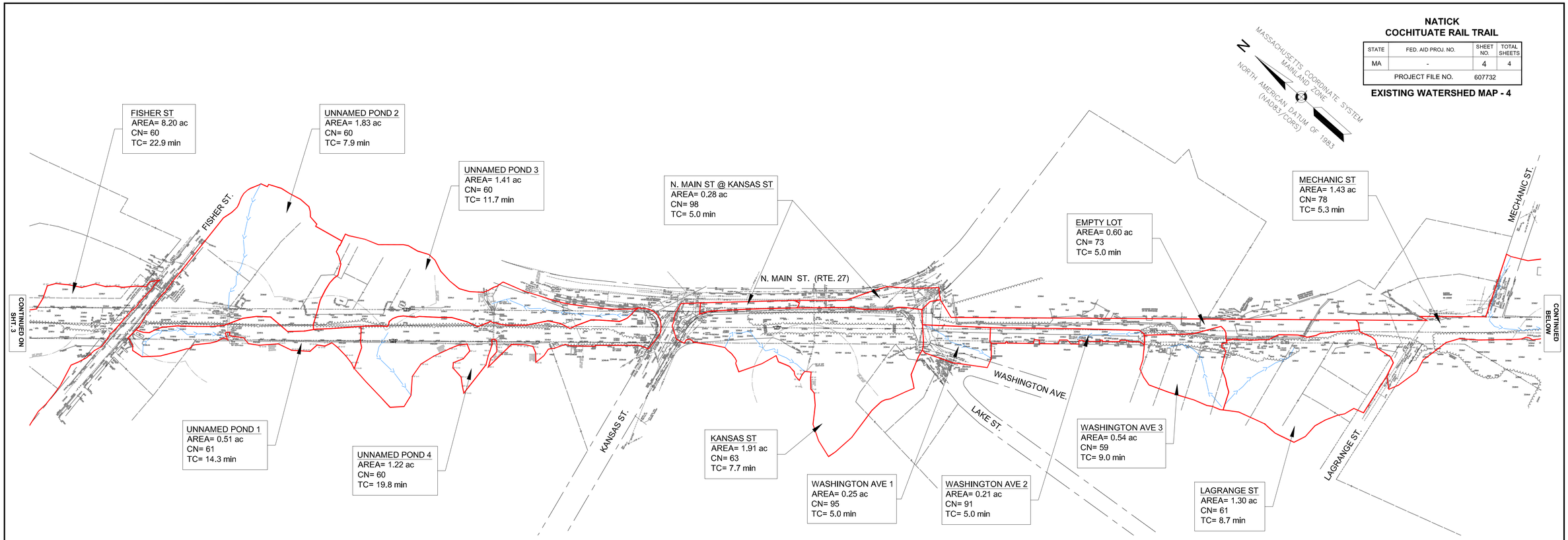

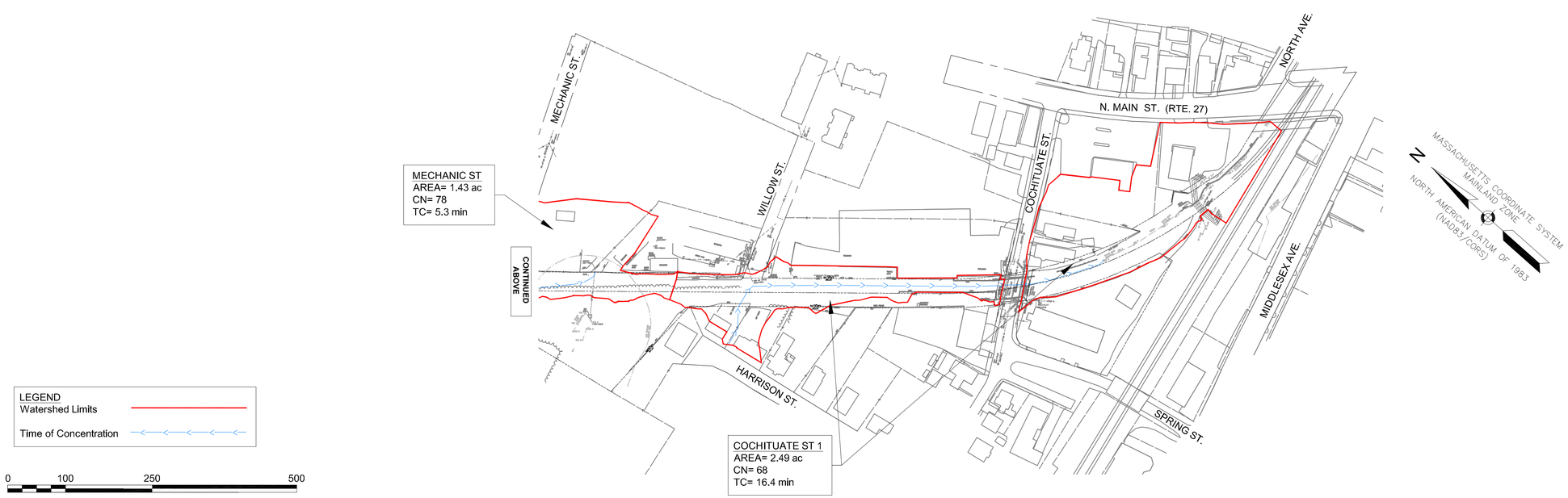

LEGEND
Watershed Limits
Time of Concentration

0 100 250 500
SCALE: 1" = 500'

4576 EX WS MAPS 1-4.DWG Plotted on 22-May-2014 11:43 AM

NATICK
COCHITUATE RAIL TRAIL

STATE	FED. AID PROJ. NO.	SHEET NO.	TOTAL SHEETS
MA	-	1	4
PROJECT FILE NO.	607732		

PROPOSED WATERSHED MAP - 1

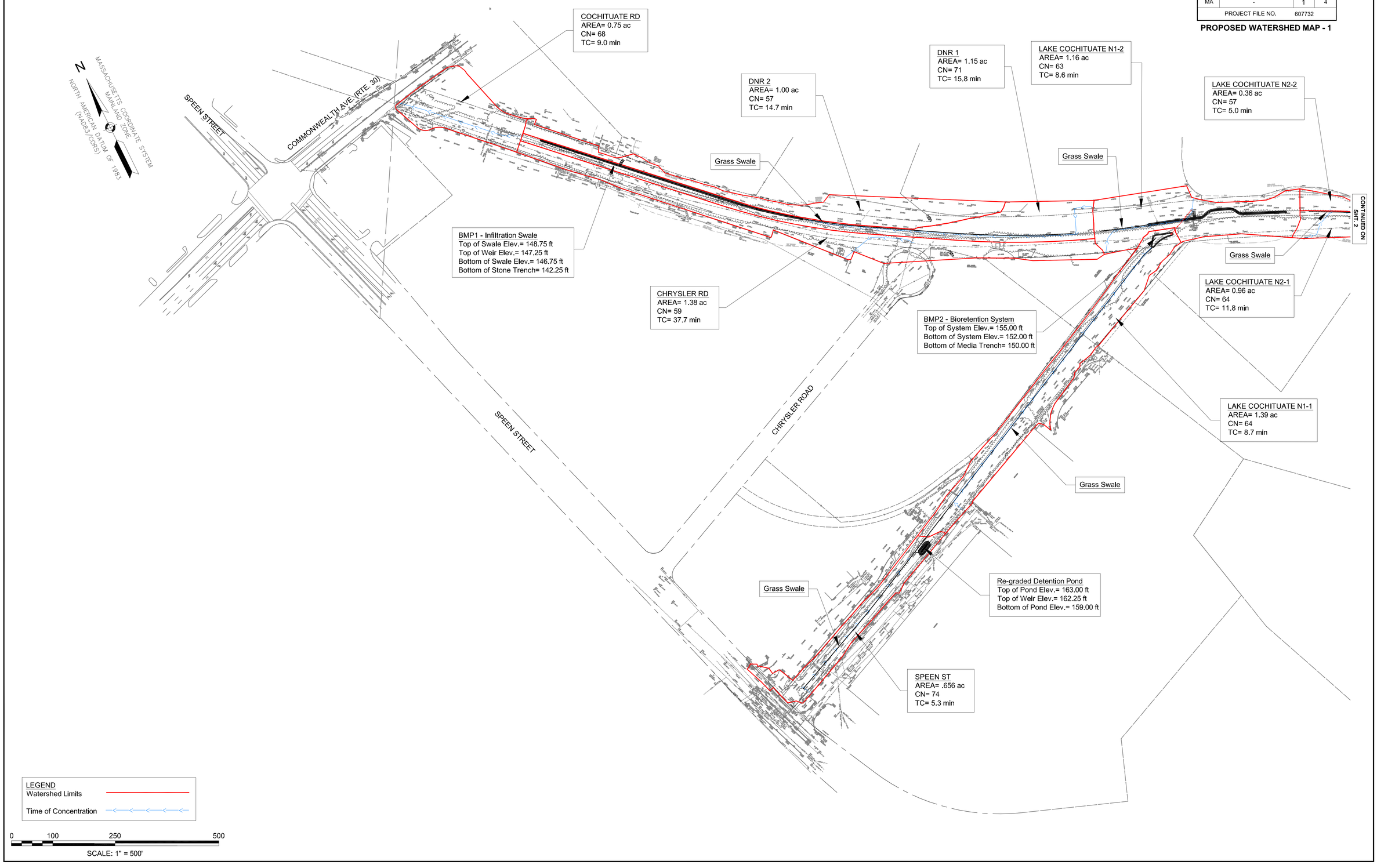

4576 PR WS MAPS 1-4.DWG Plotted on 22-May-2014 11:46 AM

NATICK
COCHITUATE RAIL TRAIL

STATE	FED. AID PROJ. NO.	SHEET NO.	TOTAL SHEETS
MA	-	2	4
PROJECT FILE NO.	607732		

PROPOSED WATERSHED MAP - 2

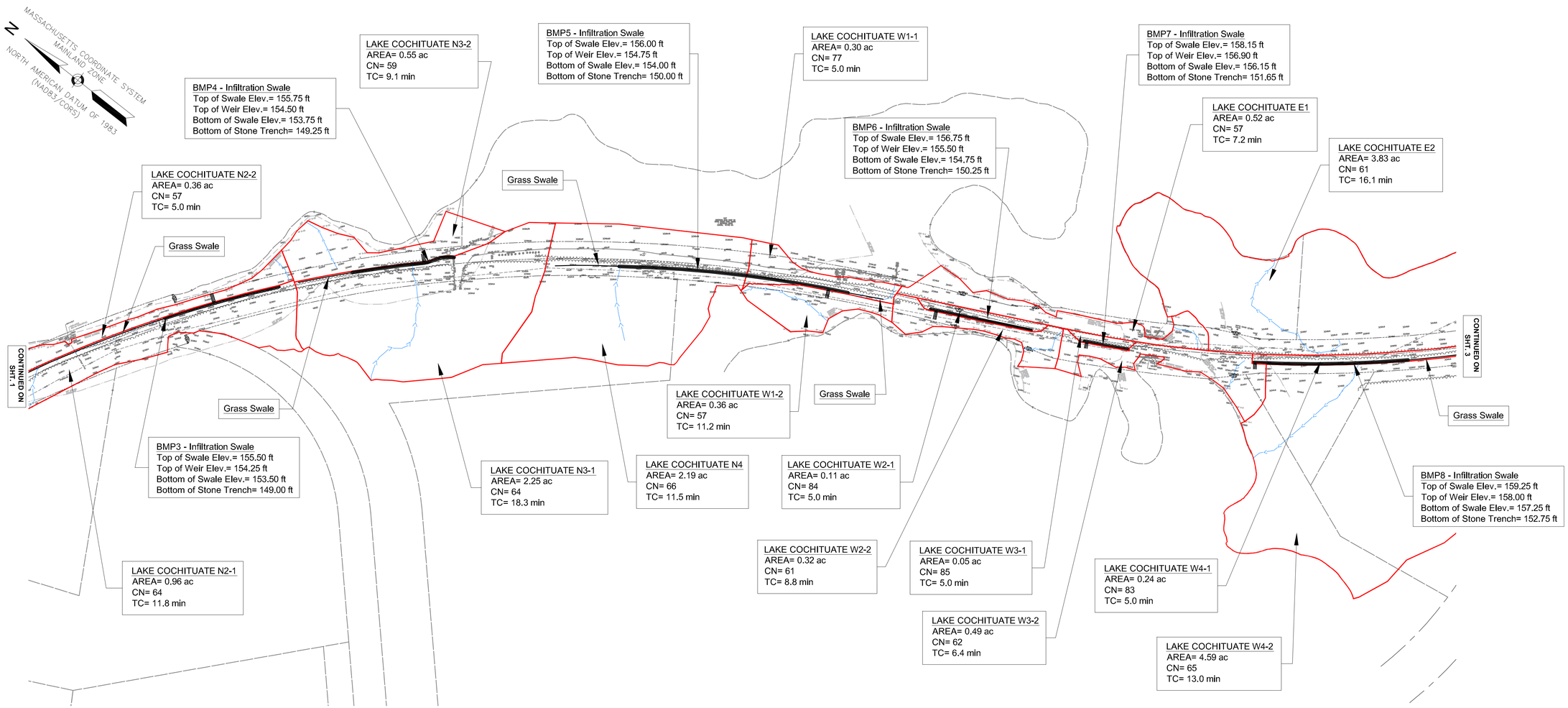

LEGEND
Watershed Limits
Time of Concentration

0 100 250 500
SCALE: 1" = 500'

4576 PR WS MAPS 1-4.DWG Plotted on 22-May-2014 11:46 AM

NATICK
COCHITUATE RAIL TRAIL

STATE	FED. AID PROJ. NO.	SHEET NO.	TOTAL SHEETS
MA	-	3	4
PROJECT FILE NO.	607732		

PROPOSED WATERSHED MAP - 3

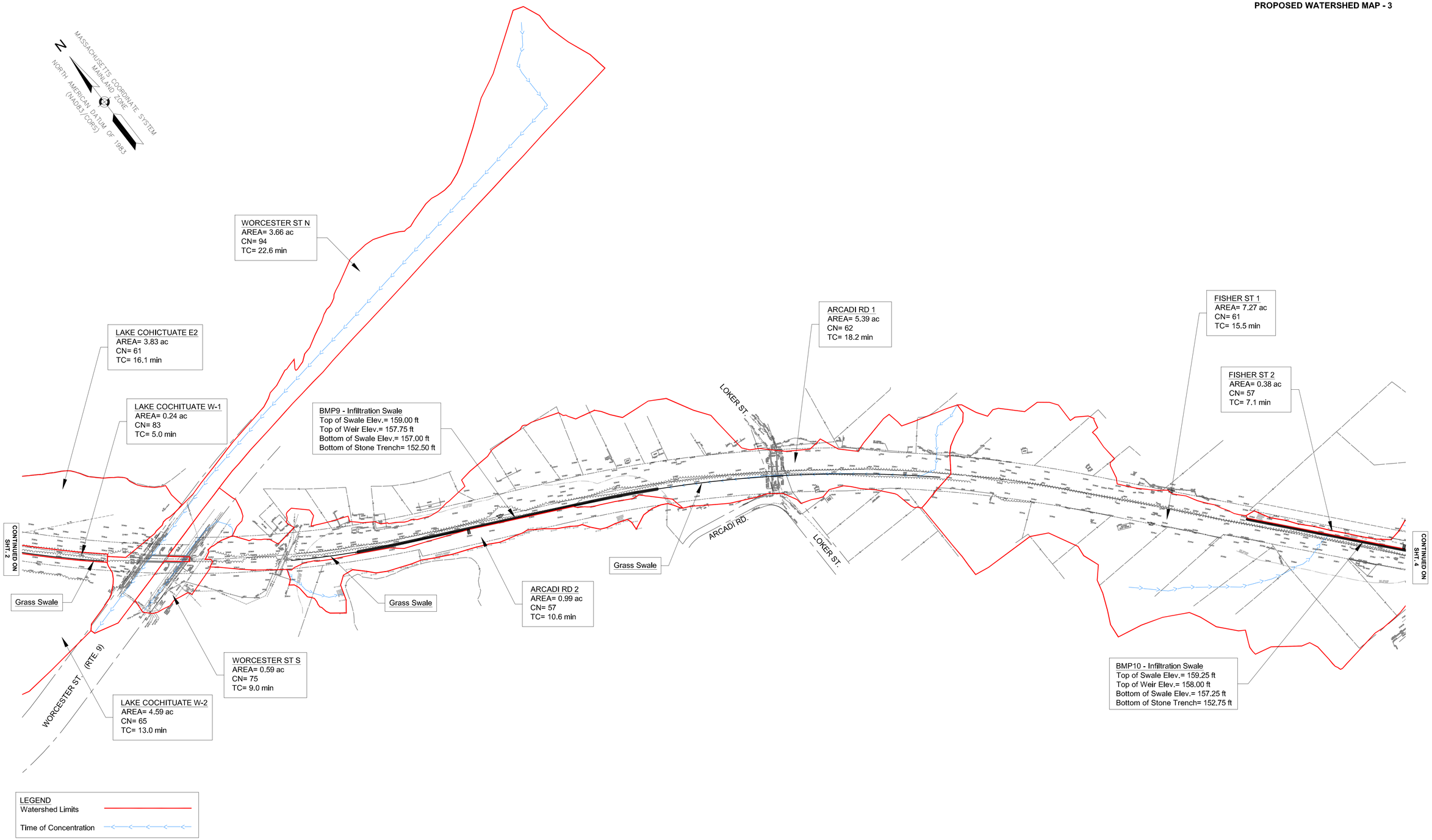

4576 PR WS MAPS 1-4.DWG Plotted on 22-May-2014 11:46 AM

NATICK
COCHITUATE RAIL TRAIL

STATE	FED. AID PROJ. NO.	SHEET NO.	TOTAL SHEETS
MA	-	4	4
PROJECT FILE NO.	607732		

PROPOSED WATERSHED MAP - 4

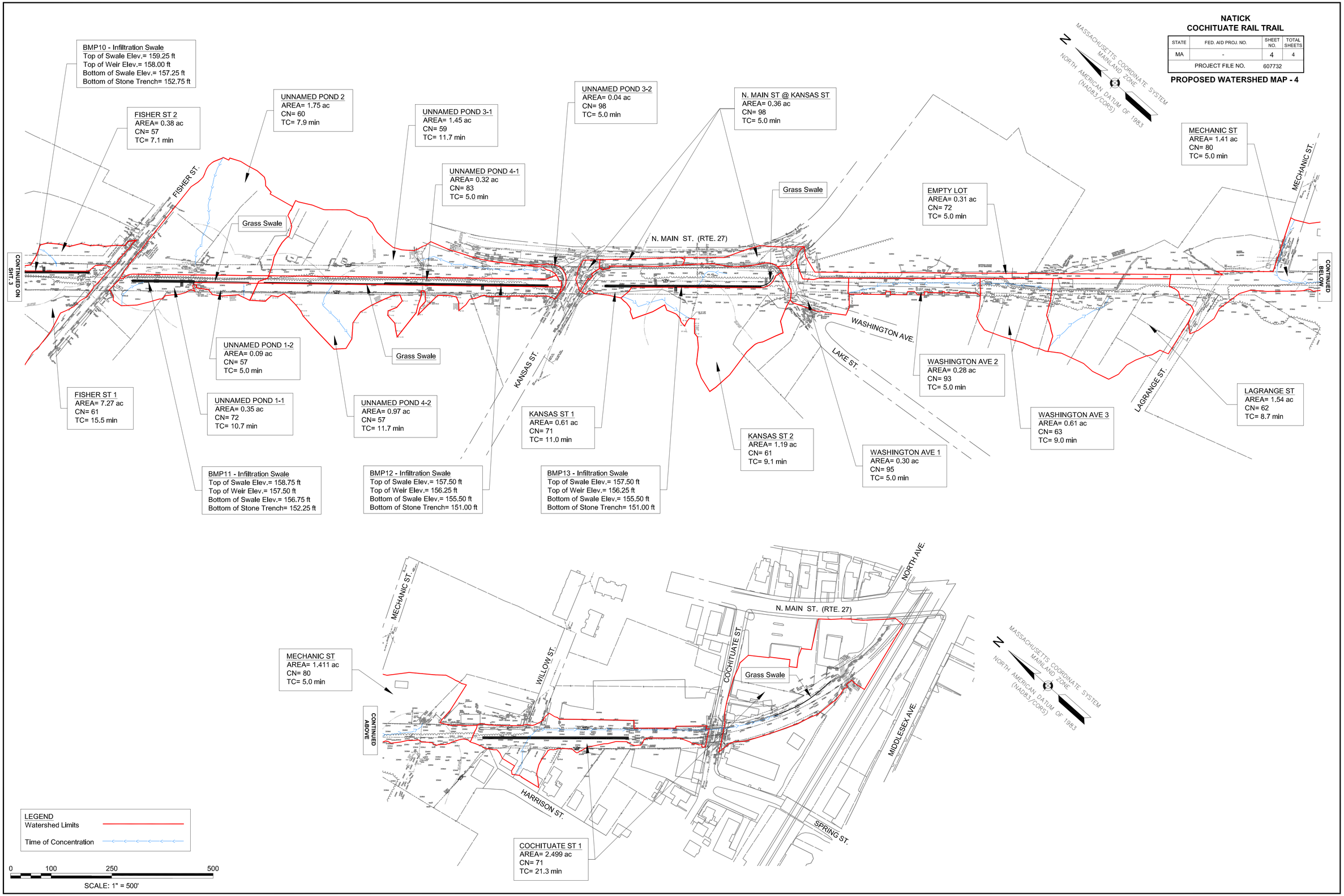

4576 PR WS MAPS 1-4.DWG Plotted on 22-May-2014 11:47 AM