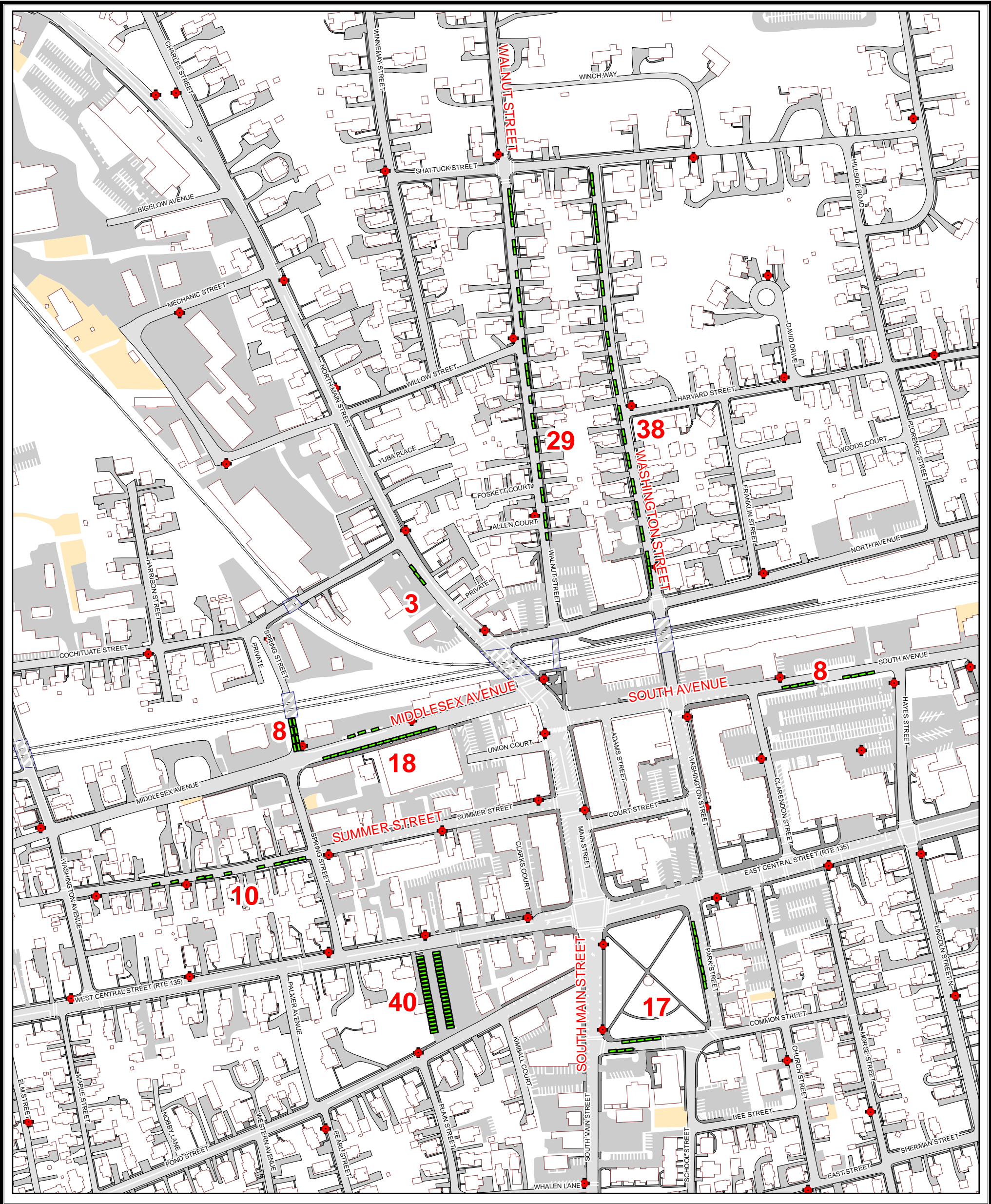


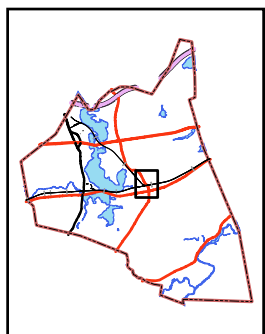


# REVISED Parking for Garage Permit Holders as of Thur. Feb. 16, 2006

(brown "Downtown Parking Permit" only)

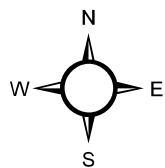


Area of Enlargement



### Legend

- Fire Hydrant
- Employee Permit Parking Space
- Bridge
- Paved
- Unpaved
- Building
- Rail



0 50 100 200 300  
Feet  
1:3,000

**DISCLAIMER:** The information depicted on this map is for planning purposes only. It may not be adequate for legal boundary definition, regulatory interpretation or conveyancing purposes.

**NATICK GIS**  
Town of Natick GIS  
Dept. of Public Works  
75 West Street  
Natick, Mass. 01760  
February 16, 2006